

**Legend**


-  Parking area
-  Observation location
-  Observation tower
-  Picnic shelter
-  Caretaker residence
-  Trail
-  Property boundary
-  Wetland


**Trails**

- W** — White blaze trail
- Y** — Yellow blaze trail
- Y/W** — Yellow/white connector trail
- White blaze trail loop — 1.4 miles round trip
- Yellow blaze trail — 0.7 miles one way
- Yellow/white connector trail — 0.4 mile

 LAT 30.006560  
LONG -81.359053

 LAT 30.004707  
LONG -81.356569

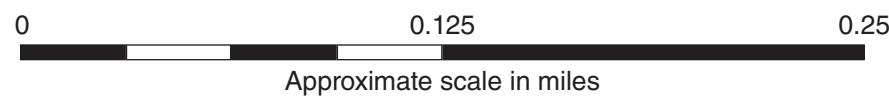
 LAT 29.999972  
LONG -81.360888

 LAT 29.998735  
LONG -81.354173

**Wildlife Caution**  
Please respect Florida's wildlife and use caution while visiting district lands. These are wild animals. For your safety, do not approach or feed any wild animal.

Entrance

Lakeshore Drive



**Stokes Landing Conservation Area  
Trail Map**